ANEXO III: MAPA DEL AEROPUERTO

PLANO DE AERÓDROMO-OACI 28°28'58"N 016°20'30"W ELEV 633 TWR 118.700 GMC 121.700 **TENERIFE NORTE**

RWY	DIRECCIÓN // DIRECTION	THR	RESISTENCIA // STRENGTH
12	116°	28°29'15.92''N 016°21'24.87''W	RWY: PCN 53/F/C/W/T. TWY: E-1: PCN 121/F/A/W/T; E-2: PCN 30/F/B/W/T; E-3: PCN 33/F/B/W/T; E-4: PCN 50/F/A/W/T; E-5: PCN 121/F/A/W/T; R: PCN 33/F/B/W/T. APN COMERCIAL // COMMERCIAL APN: PCN 56/R/B/W/T, EXC: PRKG 5, 5A, 5B, T1, T2 & K1: PCN 56/R/A/W/T. APN GA 1: PCN 12/F/A/W/T. APN GA 2: PCN 12/F/D/W/T.
30	296°	28°28'39.71''N 016°19'35.71''W	

ELEV, DIM: M.
BRG: MAG.

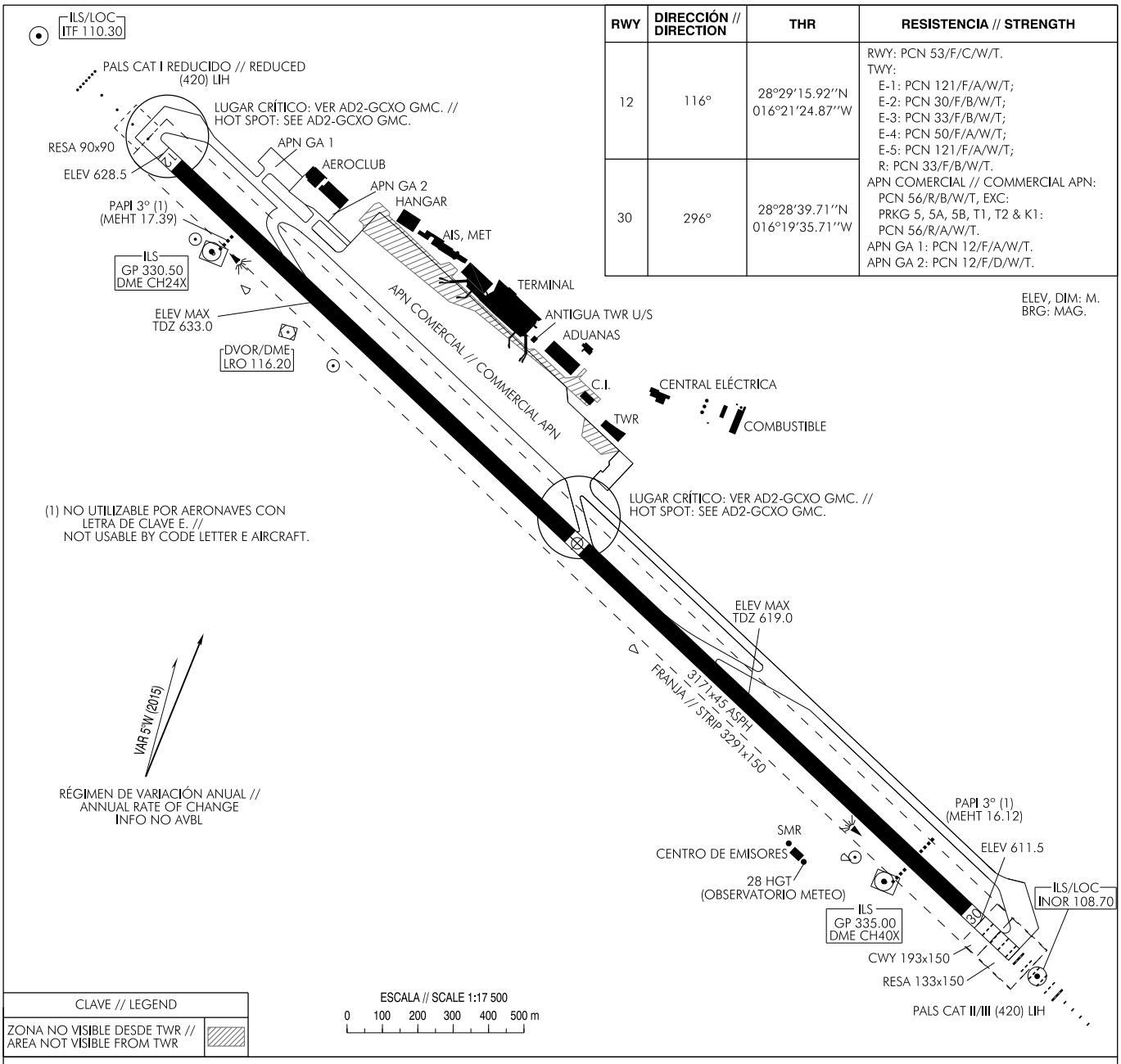

CAMBIOS: RESISTENCIA RWY & TWY, ILUMINACIÓN THR 12. //
CHANGES: RWY & TWY STRENGTH, THR 12 LIGHTING.

SGL RWY & TWY

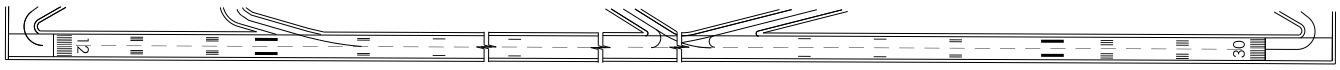
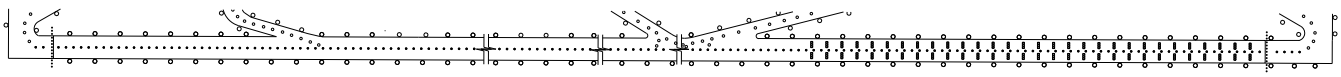
LGT RWY & TWY